

<https://doi.org/10.22201/igeof.00167169p.2021.60.4.2161>

## COASTAL RESPONSE TO THE PASSAGE OF TROPICAL CYCLONE JULIETTE ON THE CENTRAL PACIFIC COAST OF MEXICO

Anatoliy Filonov<sup>1</sup>, Iryna Tereshchenko<sup>1</sup>, Lydia B. Ladah<sup>\*2</sup>, Cesar Monzon<sup>1</sup>, Federico Velázquez-Muñoz<sup>1</sup>, Jorge Montes-Arechiga<sup>1</sup>

Received: May 6, 2021; accepted: August 31, 2021; published on-line: October 1, 2021.:

### RESUMEN

Durante septiembre de 2001 se colectaron datos oceanográficos y meteorológicos costeros *in situ* en la costa del Pacífico tropical mexicano, cerca de Barra de Navidad, Jalisco, México, antes, durante y después del paso del huracán Juliette. El paso del huracán resultó en una profundización significativa de la termoclina, mezcla en de los 40 m superiores de la columna de agua, y un aumento en el nivel del mar de casi 50 cm en la costa, con efectos que duraron unos 5 días. Un descenso de la temperatura y un aumento de la salinidad ocurrió en aguas más someras de 20 m, con lo contrario ocurriendo a profundidades mayores de los 20 m. Aunque las respuestas en el océano abierto a los huracanes están ampliamente disponibles a partir de datos de satélite, los datos *in situ* en la columna de agua y del nivel del mar son difíciles de adquirir en zonas costeras, sin embargo, proveen información crítica para estudios de modelación. Este conjunto de datos ofrece una oportunidad única para explorar los efectos de los huracanes en esta costa.

**PALABRAS CLAVE:** huracán, procesos costeros, aumento del nivel del mar, mareas excesivas y olas atrapadas en la costa.

### ABSTRACT

*In situ* coastal oceanographic and meteorological data were collected on the Mexican Tropical Pacific coast near Barra de Navidad, Jalisco, Mexico, during September 2001 from before, during and after the passing of Hurricane Juliette. The hurricane resulted in a significant deepening of the thermocline, mixing of the upper 40 m of the water column, and a rise in sea level of almost 50 cm at the coast, with effects lasting for about 5 days. A decrease in temperature and an increase in salinity occurred in the upper 20 m of the water column, with the opposite occurring below 20 m. Although analyses of open ocean responses to hurricanes are widely available from satellite data, *in situ* coastal water-column and sea-level data are difficult to acquire, yet crucial to inform modeling studies. This data set provides a rare opportunity to explore *in situ* hurricane effects on this coast.

**KEY WORDS:** hurricane, coastal processes, sea-level rise, over-tiding and coastally trapped waves.

\*Corresponding author at [lladah@cicese.mx](mailto:lladah@cicese.mx)

<sup>1</sup> University of Guadalajara, Department of Physics, Blvd. Marcelino García Barragán 1421, Guadalajara, CP 44430, Jalisco, Mexico.

<sup>2</sup> Department of Biological Oceanography, CICESE, Centro de Investigación Científica y Educación Superior de Ensenada, Carretera Ensenada-Tijuana 3918, Zona Playitas, CP 22860, Ensenada, BC, Mexico

## INTRODUCTION

The coastal impacts of hurricanes are well known, including an increase in winds in the right front quadrant, accompanying sea level surges, precipitation and compound flooding extending far inland, as well as costly ecosystem and infrastructure damage (Simpson and Riehl, 1981; Miller and Stone, 2001; Mallin and Corbett, 2006; Valle-Levison *et al.*, 2020; Reffitt *et al.*, 2020). Hurricanes can also trigger coastal upwelling and downwelling, turbulent mixing, coastally trapped waves, and near-inertial oscillations at the coast (Keen and Glenn, 1999; Dukhovskoy *et al.*, 2009; Guang-Bing *et al.*, 2017; Hughes *et al.*, 2019). These non-linear coastal processes cause feedbacks that can further modulate hurricane impacts at the coast that are difficult to model, yet *in situ* data encompassing these processes are often unavailable, especially from rural areas or in shallow waters. Recent work has shown the benefits of *in situ* coastal water-column data for hurricane model improvement, particularly with respect to non-linear baroclinic processes (Miles *et al.*, 2015; Zhang and Emanuel, 2018; Asher *et al.*, 2019; Wu *et al.*, 2020).

Hurricanes are common in Mexican waters and occur in the Mexican Pacific Ocean starting in May and in the Gulf of Mexico in June, lasting through November in both regions with a maximum in September (Jauregui, 2003), impacting areas which are internationally recognized for their fisheries, sea turtle conservation, and beach tourism importance. In the Gulf of Mexico, both models and *in situ* observations are well developed (reviewed in Levison *et al.*, 2010; Trepanier *et al.*, 2015), particularly because of the economic assets along the Gulf Coast of the USA. However, the coastal ocean in the hurricane-impacted region in the Eastern Mexican Pacific has received less attention, with more research focused on offshore, ship-based studies rather than *in situ* coastal observations (Wyrтки, 1965, 1966, 1967; Enfield and Allen, 1983; Fiedler, 1992, 2002; Badan, 1998; Kessler, 2002, 2006; Fiedler and Talley, 2006; Lavin *et al.*, 2006; Zamudio *et al.*, 2001), although this area has shown increasing coastal hurricane impacts over the last few decades (Jauregui, 2003). Understandably, because of the danger of the loss of lives and equipment, *in situ* coastal observations are often unavailable during hurricanes, however measurements of climatic and hydrodynamic conditions of the coastal zone along the Eastern Pacific during hurricanes are critical to inform models and predict hurricane impacts on sea level.

Hurricanes can cause baroclinic and barotropic trapped waves which can travel long distances without losing energy and can result in significant vertical and horizontal fluctuations in coastal sea level. The dynamics of cyclone induced wave movements in the Mexican Pacific show phase velocities of  $1.5\text{-}2\text{ m s}^{-1}$  with scales of 500-1000 km along the coast and 100-200 km across the shelf, resulting in a 10-30 cm rise in sea level at the shore (Christensen *et al.*, 1983; Enfield and Allen, 1983; Brink, 1991; Gjevik, 1991; Gjevik and Merrifield, 1993). Coastal non-linear processes such as coastally trapped waves have been shown to modulate effects of hurricane-induced upwelling at the Mexican coast (Zamudio *et al.*, 2010).

Zamudio *et al.* (2002) presented dynamic simulations for hurricane Juliette as it moved along the Mexican Pacific Ocean, 350-400 km off the coast of mainland Mexico, showing it was a sustained Category 4 hurricane during the 2001 Pacific hurricane season. It made landfall in the state of Baja California Sur, Mexico in late September, resulting in 12 deaths and near \$500 million USD in damage. In this contribution, we analyze *in situ* meteorological and oceanographic instrument measurements obtained directly on the continental shelf during the passage of hurricane Juliette off

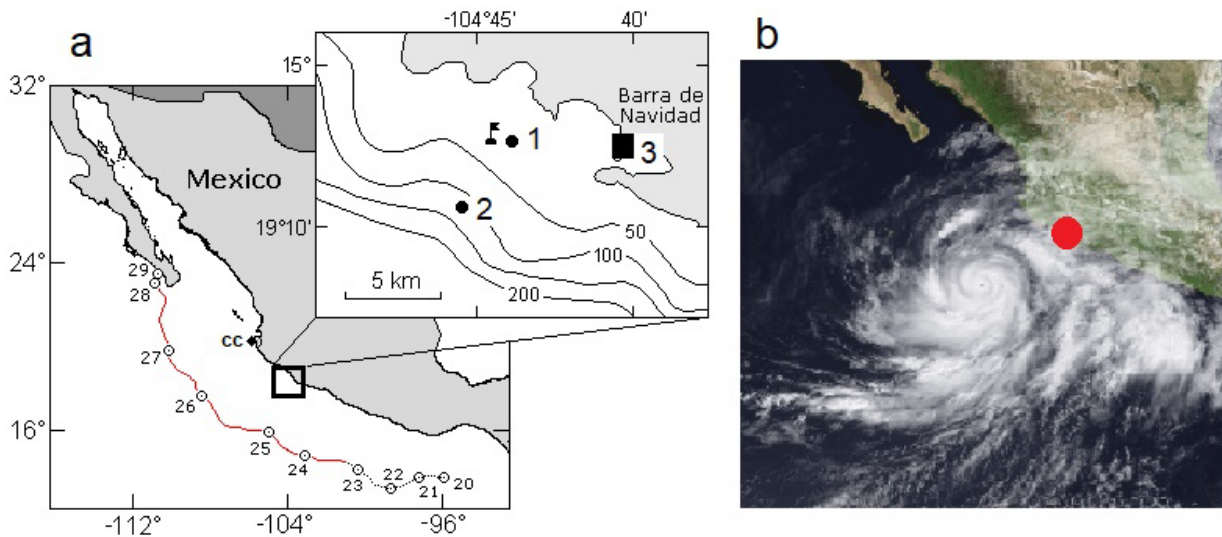
the coast of Jalisco, Mexico, near Barra de Navidad. The results herein provide a unique opportunity to study coastal hurricane impacts on the nearshore water column on this stretch of coast.

### MATERIALS AND METHODS

Hydrographic data were collected on the coast of Jalisco, Mexico using an SBE-16 conductivity-temperature-depth CTD (Sea Bird Electronics Inc.) deployed 8m above the bottom on a mooring near the 40 m isobath programmed to record pressure, temperature, and salinity at 5-min intervals, from September 20 to October 1, 2001. An autonomous meteorological weather station (Crowweather system, Davis Instrument Corp.) was installed at 4 m above sea level, 110 m from the shore (Figure 1), and recorded meteorological parameters every 15 min during the same time.

Vertical water column profiles were taken with a CTD SBE-19plus (Sea Bird Electronics Inc.) on September 23, 2001, when the hurricane was 300 km to the South, and again on September 27, 2001, when the center of the hurricane had just passed and was 350 km to the Northwest.

Vertical profiles were taken at two sites on the shelf (see Figure 1), near the mooring (38 m depth, point 1), and at an offshore site, 2 km from the coast (120 m depth, point 2). Meteorological, mooring and CTD cast data were analyzed using the included instrument programs and further analyzed in Matlab 2010 (Mathworks Inc.) and Fortran 90.



**Figure 1.** a) The study site, marked with a square, on the continental shelf in the central Mexican Pacific near Barra de Navidad, Jalisco, and a black arrow marking Cabo Corrientes to the north of the study site, with the trajectory of hurricane Juliette shown with the red line on different days of September 2001. The inset shows the mooring deployment of the SBE 16 (marked with a flag), the CTD profile cast sites (points 1 and 2), and the meteorological station (3) position near Barra de Navidad. b) The location of Hurricane Juliette on September 27, 2001, with the red circle showing the study site underneath the cloud cover.

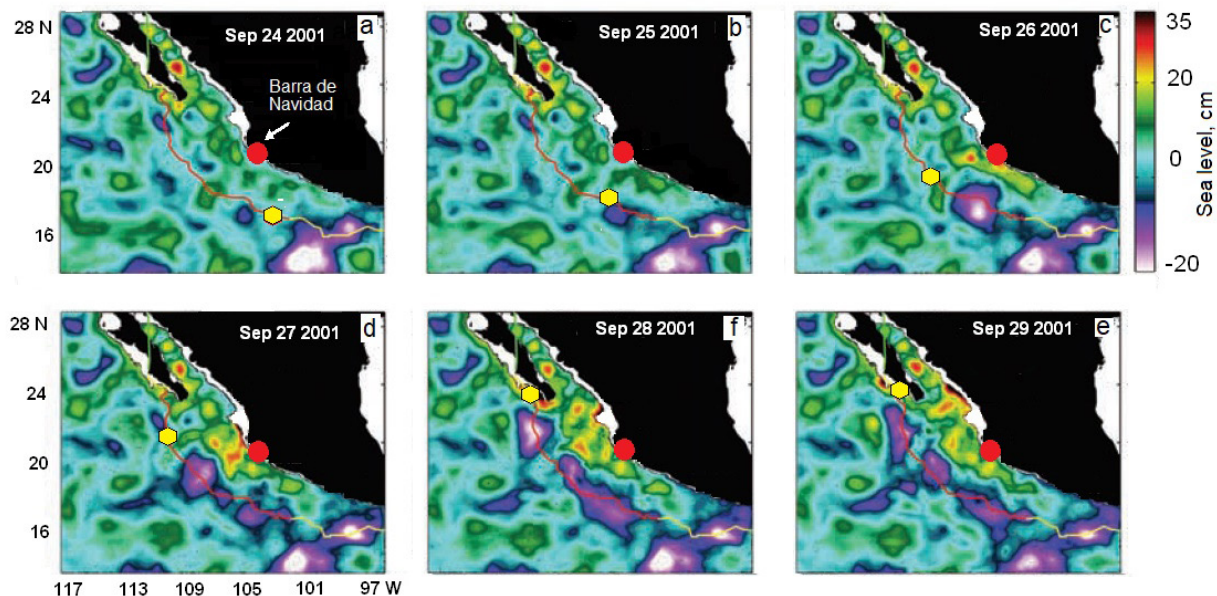
## RESULTS

Tropical storm Juliette appeared on September 21, 2001, 265 km Southwest of Tapachula, Mexico (centered at approximately  $13.4^{\circ}$  N,  $94^{\circ}$  W) with a maximum wind speed of  $85 \text{ km h}^{-1}$ , wind gusts of up to  $110 \text{ km h}^{-1}$  and a minimum pressure of 996 hPa (www.nhc.noaa.gov). On the morning of September 23, 2001, Juliette intensified to a hurricane. From September 24 to 27, 2001, Juliette maintained a predominantly West-Northwest trajectory, increasing to a Category 4 on the Saffir-Simpson scale. On the morning of September 26, wind speeds reached  $230 \text{ km h}^{-1}$ , with gusts of  $285 \text{ km h}^{-1}$  and minimum pressure of 923 hPa at a distance of approximately 430 km to the Southwest of Cabo Corrientes (in the state of Jalisco, Mexico) (Figure 1, 2).

The vertical CTD profiles of temperature and salinity taken at the coast show that the pycnocline at our shallowest sampling site disappeared due to vertical and horizontal mixing after the passage of the hurricane, with a uniform layer of temperature and salinity throughout the entire water column.

This resulted in a decrease in surface temperature by  $4^{\circ}\text{C}$  and an increase in surface salinity by 0.4 PSU, whereas at depth, the opposite pattern occurred, with similar magnitude (Figure 3a). At the deeper sampling site, surface layers also decreased in temperature and increased in salinity to 20 m depth, again with the opposite occurring below 20 m, showing a homogeneous mixed layer down to about 40 m depth (Figure 3b). The temperature and salinity profiles gradually restored their normal shape below 80 m (Figure 3b).

During the movement of the hurricane through the measurement area (see boxed area in Figure 4a-d), the wind increased from  $5\text{-}7 \text{ m s}^{-1}$  to more than  $20 \text{ m s}^{-1}$ , with an average stabilized direction of 85 degrees (west), from the morning of September 25 to the afternoon of September 27 (Figure 4c,d),



**Figure 2.** Sea surface height anomaly (colored contours in cm) from September 24 - 29, 2001 when Hurricane Juliette moved along the west coast of central Mexico (adapted from Zamudio *et al.*, 2002). The red circle marks the location of the study site near Barra de Navidad, Jalisco, and the yellow hexagon indicates the position of the hurricane center for each day.

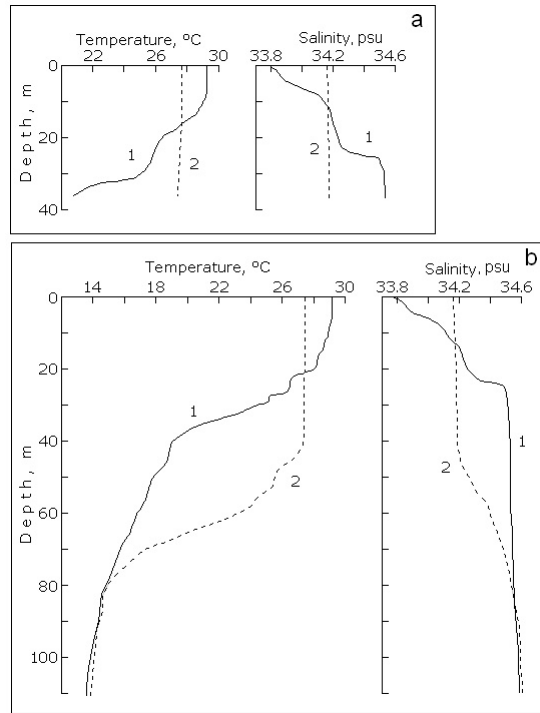


Figure 3. Temperature and salinity vertical water column profiles measured near the mooring (point 1 on Figure 1a) (a), and at the offshore site (point 2 on Figure 1a) (b), on September 23 (continuous line, marked 1) and on September 27 (dashed line, marked 2), 2001, before and after the passing of hurricane Juliette.

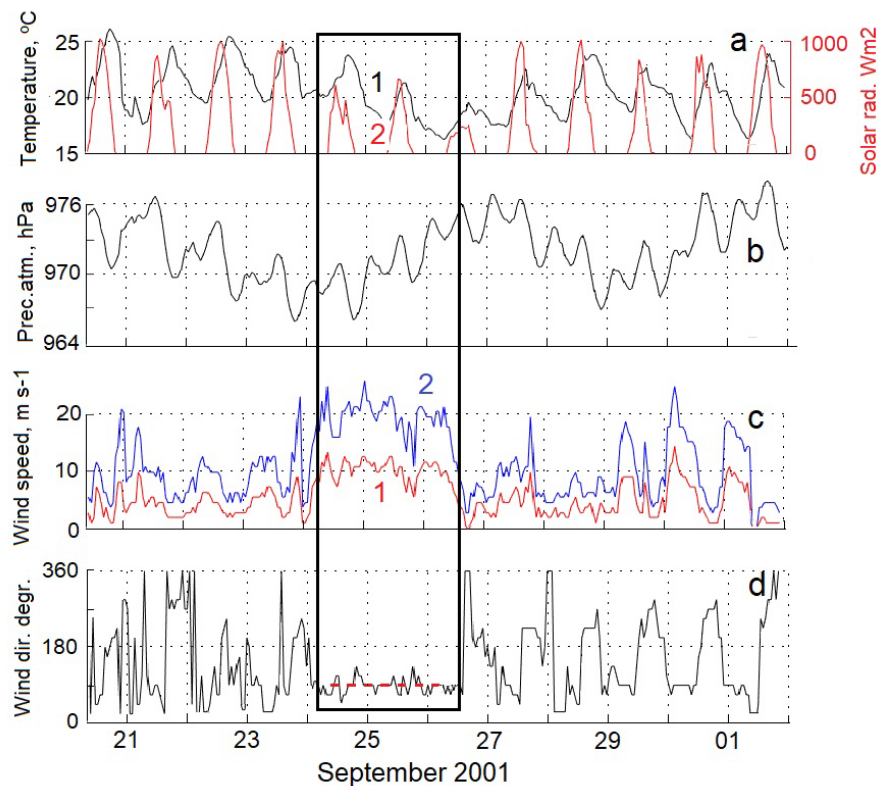


Figure 4. a) Temporal variation of air temperature (black curve, marked 1), solar radiation (red curve, marked 2), atmospheric pressure (b), wind speed (c) (with the red line marked 1 showing hourly averaged wind speed and the blue line marked 2 showing wind gusts), and wind direction (d) from an automatic weather station installed at the shore. The boxed area marks the time interval corresponding to the passage of the eastern edge of the hurricane through the study area, with the red dotted line in panel (d) showing the directional wind stability at that time.

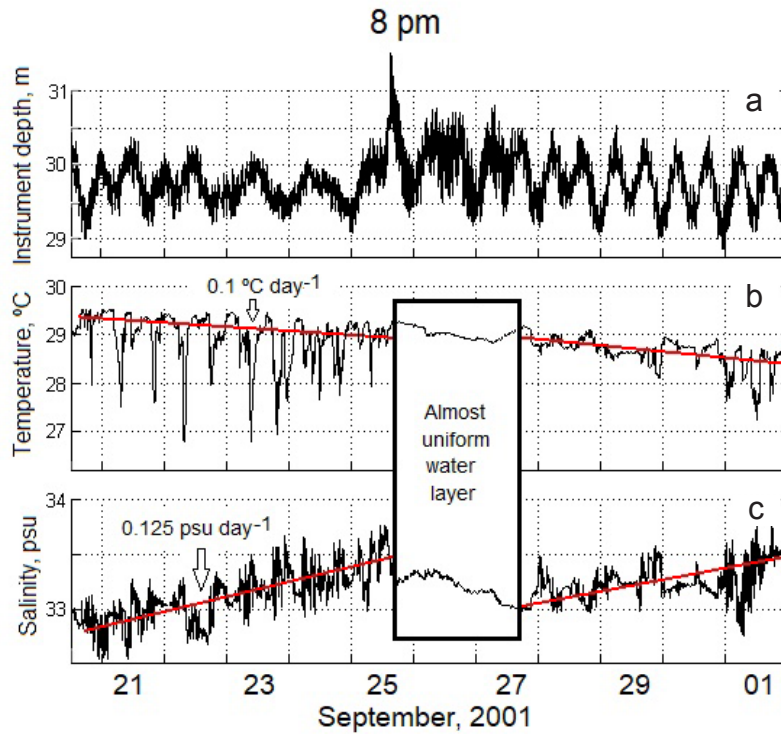


Figure 5. Time series at the mooring, measured by the SBE-16m showing, a) instrument depth, b) water temperature, and c) salinity. Instrument depth was de-tided and corrected for the atmospheric pressure load effect. The red lines in panels b and c show the general trend by smoothing with a 25-hr cosine filter. The boxed area represents the time of maximum hurricane impact off the coast of the state of Jalisco, Mexico, and clearly shows the abrupt mixing and stabilization of the water column, with reduced thermal variability during this time.

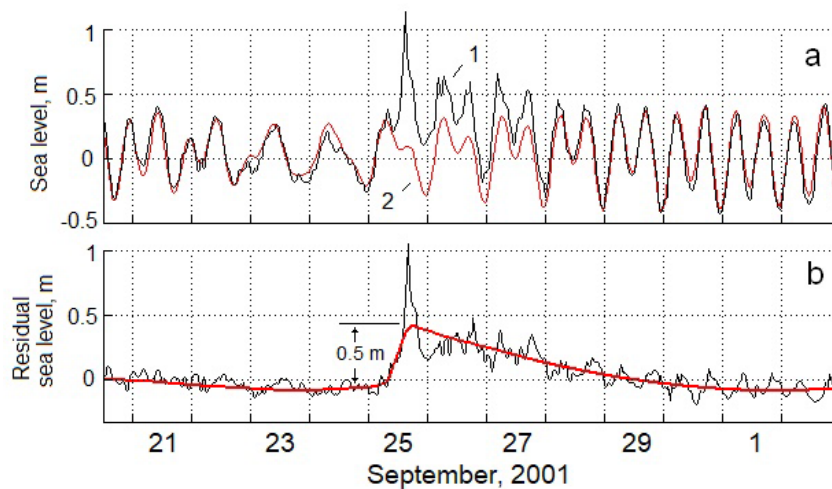


Figure 6. a) Sea level fluctuations in the mooring area showing, 1) hourly sea level fluctuations measured with the moored CTD SBE-16 in black, and, 2) predicted tidal fluctuations in red (CICESE, Mar Tidal Prediction Program, for the Manzanilla site, 25 km to the south of our instrument site), and b) residual sea level. The red line in panel (b) shows the residual level trend smoothed by a 36-hr cosine filter.

which contributed to the upwelling documented shortly thereafter in the water column (Figure 3a,b). At the same time, the air temperature cooled, with high clouds and a decrease in the solar radiation from 1000 to almost 230 Wm<sup>2</sup>, and a significant drop in atmospheric pressure just before the increase in the wind, on the night of September 24 (Figure 4a,b).

The mooring measurements showed that sea level began to decrease slightly about four days before the arrival of the hurricane, yet by the evening of September 25, it rose abruptly by 50 cm (Figure 5a, 6a), just before the mixing of the water column resulted in the marked reduction in thermal variability and an almost uniform water layer at the depth of the moored instrument, lasting from the nights of September 25 to 27 (see boxed area in Figure 5b, c). Model calculations (see Figure 2c,e) showed coastally trapped waves present at the shelf edge on September 26 and 27, with a corresponding sea level rise of 20-25 cm, and our mooring measured a total rise in sea level exceeding 1 m. The over-tiding occurred for 4 to 5 days, during the time the area was under the influence of the hurricane (Figure 6a,b).

## DISCUSSION

*In situ* nearshore oceanographic and meteorological data taken on the coast of the Mexican Eastern Tropical Pacific during the passage of Hurricane Juliette in 2001 showed the expected pattern of upwelling, mixing, and sea level rise, with the potential effects of coastally trapped waves confounded in the sea level signal. The vertical pattern of surface cooling and warming at depth in the nearshore water column is common on the right side of the track of cyclones (Wu *et al.*, 2020). Zamudio *et al.* (2010) also showed the mixed layer reaching down to 40 m depth along the Southeastern coast of the Baja California peninsula, similar to what we found, and confirmed the nearshore *in situ* surface cooling with the broader signature of upwelling using satellite chlorophyll measurements.

The breakdown of stratification measured in the vertical profiles resulted in a notable reduction in the thermal variability of the water column during hurricane passage in the mooring instrument time series. The variability in the water column measured prior to and after the hurricane passed showed abrupt cold-water pulses occurring at the mooring, with over 2°C temperature drops in a matter of minutes, which have been characterized previously as part of the semidiurnal internal tidal signal in this region (Filonov *et al.*, 2000; Filonov and Konyaev, 2003; Filonov and Tereshchenko, 2003). This internal wave signal abruptly disappeared as the wave guide was broken down with the disappearance of the pycnocline and reappeared once stratification was re-established. This type of turbulent mixing is common within one radius of maximum hurricane winds, where stratification is often destroyed (Keen and Glenn, 1999), and it is well known that internal tidal fluctuations require stratified waters (Winant, 1974).

The simulated ocean level changes and position of Hurricane Juliette as it moved along the Mexican coast (Zamudio *et al.*, 2002; 2010) showed the formation of coastally trapped waves that propagated poleward along the Pacific coast of the mainland Mexico coast and into the Gulf of California. Model calculations from Zamudio *et al.* (2002) show coastally trapped waves present at the edge of the shelf near our *in situ* study site on September 26 and 27. In our time series, we clearly see over-tides measured as an abrupt sea level rise of almost 50 cm, which coincided with a higher tide period and lasted 4 to 5 days. Unfortunately, we were unable to tease apart the role of second-order coastally trapped waves in mixing and sea level fluctuations in our measurements from the first-

order sea surface elevation surge effects (Hubert *et al.* 1991). Multilayer ocean models have been used to numerically simulate the response of the baroclinic shelf to a moving hurricane along the western coast of Mexico and the Gulf of California (Gjevik, 1991; Gjevik and Merrifield; 1993) and show similar storm response features in the shelf region, such as narrow-band oscillations of barotropic shelf waves, near the inertial period, and long periodic baroclinic wave modes. Over-tides are common during extreme atmospheric events (Paniagua-Arroyave *et al.*, 2019), and combined approaches of both *in situ* measurements and modeling might help to tease apart their causes.

The results presented herein are limited yet are unique in that they expand on the models previously presented during this hurricane passage with *in situ* measurements taken on the open coast. Measuring *in situ* oceanographic changes under different atmospheric influences, such as hurricanes, is critical for informing coastal models and further understanding water column impacts of hurricanes.

## CONCLUSION

*In situ* nearshore oceanographic and meteorological data on the coastline of the Mexican Eastern Tropical Pacific during the passage of Hurricane Juliette in 2001 showed the expected pattern of mixing and sea level rise, however it was difficult to separate the effects of surge from coastally trapped waves, and a combined approach of modeling and *in situ* data is recommended going forward. Although models are a useful approach to estimate oceanic conditions during hurricane passage when *in situ* measurements are difficult and dangerous to obtain, they cannot resolve hurricane effects on the shelf and very near the coast. *In situ* meteorological and oceanographic characteristics can fill this gap in understanding and might be particularly relevant for understanding coastal vulnerability and the coupling processes between the atmosphere and the coastal shelf off the Pacific coast of central Mexico.

## ACKNOWLEDGMENTS

This project was financially supported by Mexican National Science Foundation (CONACyT) projects 35553-T and 46674. The authors would like to thank Maxim Vasiliev for field assistance.

## REFERENCES

- Asher, T., Luettich, A., Felming, A., Blanton, B. 2019. Low frequency water level correction in storm surge models using data assimilation. *Ocean Modelling*, 144, 101483.
- Badan, A. 1998. Coastal Circulation from the Galapagos to the Gulf of California, *The Sea*, vol. 11. The Global Coastal Ocean, Regional Studies and Syntheses, edited by A. R. Robinson and K. H. Brink, 315-343, John Wiley, Hoboken, N. J., USA.
- Brink, K.H., 1991. Coastal-trapped waves and wind-driven currents over the continental shelf, *Annu. Rev. Fluid Mech.*, 23, 389-412.
- Christensen, N., Jr., R. de la Paz, G., Gutierrez, A. 1983. study of sub-inertial waves off the west coast of Mexico, *Deep-Sea Res.*, 30, 835 – 850.
- Dukhovskoy, D.S, Morey, S.L., O'Brien, J.J. 2009. Generation of baroclinic topographic waves by a tropical cyclone impacting a low-latitude continental shelf. *Continental Shelf Research* 29, 333-351.
- Enfield, D.B., Allen, J.S. 1983. The Generation and Propagation of sea level variability along the Pacific Coast of Mexico, *J. Phys. Oceanogr.*, 13, 1012-1033.



- Fiedler, P. C. 1992. Seasonal climatologies and variability of Eastern Tropical Pacific surface waters. *NOAA Technical Report NMFS* 109, 65pp.
- Fiedler, P. C., Talley, L. 2006. The hydrography of the eastern Tropical Pacific: a review. *Progr. Oceanogr.*, 69, 181-217
- Fiedler, P.C. 2002. The annual cycle and biological effects of the Costa Rica Dome. *Deep-Sea Res.*, I, 49, 321-338.
- Filonov, A.E., Konyaev, K.V. 2003. Nonlinear Internal Waves near Mexico's central pacific Coast. In *Nonlinear Processes in Geophysical Fluid Dynamics* (Velasco-Fuentes, O.U. et al., eds). Kluwer Academic Publishers, 377-386.
- Filonov, A.E., Tereshchenko, I.E. 2000. El Niño 1997-98 Monitoring in Mixed Layer of the Western Coast of Mexico. *Geophys. Res. Lett.*, 27, 705-710.
- Filonov, A.E., Tereshchenko, I.E., Monzón, C.O., González-Ruelas, M.E., Godínez-Domínguez, E. 2000. Seasonal variability of the temperature and salinity fields in the coastal zone of the states of Jalisco and Colima, Mexico. *Ciencias Marinas*, 26, 303-321.
- Gjevik, B., 1991. Simulation on shelf sea response due to travelling storms, *Contin. Shelf Res.*, 11,139-166.
- Gjevik, B., Merrifield, M.A. 1993. Shelf-sea response to tropical storm the west coast of Mexico. *Contin. Shelf Res.*, 13, 25-47.
- Guang-Bing, Y., Lian-Gang, L. Zhan-Peng, Z., Xue-Jun, X., Guan-Suo, W., Yan-Liang, G., Long, Y., De-Jing, M. 2017. Cruise observation of shallow water response to typhoon Damrey 2012 in the Yellow Sea, *Continental Shelf Research*, 148, 1-8.
- Hughes, C.W., Fukumori, I., Griffies, S.M. 2019. Sea Level and the Role of Coastal Trapped Waves in Mediating the Influence of the Open Ocean on the Coast. *Surv Geophys* 40, 1467–1492.
- Jaregui, E. 2003. Climatology of landfalling hurricanes and tropical storms in Mexico. *Atmosfera* 16, 193-204.
- Keen, T., Glenn, S. 1999. Shallow water currents during hurricane Andrew, *Journal of Geophysical Research-Oceans*, 104, C10, 23443-458.
- Kessler, W. S. 2002. Mean three-dimensional circulation in the Northeastern Tropical Pacific. *J. Phys. Oceanogr.*, 32: 2457-2471.
- Kessler, W. S. 2006. The circulation of the eastern Tropical Pacific: a review. *Progr. Oceanogr.*, 69, 181-217.
- Lavín, M. F., Beier, E., Gómez-Valdés, J., Godínez, V. M., and García, J. (2006), On the summer poleward coastal current off SW México, *Geophys. Res. Lett.*, 33, L02601
- Levinson, D., Vickery, P., Resio, D. 2010. A review of the climatological characteristics of landfalling Gulf hurricanes for wind, wave, and surge hazard estimation. *Ocean Engineering*, 37: 13-25.
- Mallin, M.A., Corbett, C.A. 2006. How hurricane attributes determine the extent of environmental effects: Multiple hurricanes and different coastal systems. *Estuaries and Coasts*, 29, 1046-1061.
- Miles, T., Seroka, G., Kohut, J., Schofield, O., Glenn, S. 2015. Glider observations and modeling of sediment transport in Hurricane Sandy, *J. Geophys. Res. Oceans*, 120, 1771– 1791.
- Miller, R., Stone, G. W. 2001. A Climatology of Tropical Storm and Hurricane Strikes to Enhance Vulnerability Prediction for the Southeast U.S. Coast. *Journal of Coastal Research*, 17, 949-956.
- Paniagua-Arroyave, J. F., Valle-Levinson, A., Parra, S. M., Adams, P. N. 2019. Tidal distortions related to extreme atmospheric forcing over the inner shelf. *Journal of Geophysical Research: Oceans*, 124, 6688-6701.
- Reffitt, M., Orescanin, M., Massey, C., Raubenheimer, B., Jensen, R., Elgar, S. 2020. Modeling storm surge in a small tidal wo-inlet system. *Journal of Water*, 146, 04020043.
- Simpson, R., Riehl, H. 1981. The hurricane and its impact. Louisiana State University Press and Basil Blackwell, 398 pp.
- Trepanier, J.C, Ellis. K.N, Tucker, C.S. 2015. Hurricane Risk Variability along the Gulf of Mexico Coastline. *PLOS ONE* 10(3): e0118196.
- Valle-Levinson, A., Olabarrieta, M., Heilman, L. 2020. Compound flooding in Houston-Galveston Bay during Hurricane Harvey. *Sci Total Environ.*10;747:141272.
- Winant, C.D. 1974. Internal surges in coastal waters. *J Geophys Res* 79: 4523–4526.

- Wu, R, Zang, H., Chen D. 2020. Effect of Typhoon Kalmaegi (2014) on northern South China Sea explored using Multi-platform satellite and buoy observations data. *Progress in Oceanography*, 180, 102218.
- Wyrтки, K. 1965. Surface Currents of the Eastern Tropical Pacific Ocean. *Bull. Inter-American Tropical Tuna Commission*. Vol. IX. (5), 269-304.
- Wyrтки, K. 1966. Oceanography of the Eastern Equatorial Pacific Ocean. *Oceanography Marine Biological Annual Rev.*, 33-68.
- Wyrтки, K. 1967. Circulation and Water Masses in the Eastern Equatorial Pacific Ocean. *Int. Journal Oceanology Limnology*. 1, 117-147.
- Zamudio, L., Hurlburt, H.E., Metzger, E.J., Smedstad, O.M. 2002. On the evolution of coastal trapped waves generated by Hurricane Juliette along the Mexican Coast, *Geophys. Res. Lett.* 29, 2141.
- Zamudio, L., Leonardi, A., Meyers, S., O'Brien, J. 2001. ENSO and eddies on the southwest coast of Mexico. *Geophys. Res. Lett.*, 28, 13-16.
- Zamudio, L., Metzger, E.J., Hogan, P. 2010. Gulf of California response to Hurricane Juliette. *Ocean Modelling* 33, 20-32.
- Zang, H., Chen D. 2020. Effect of Typhoon Kalmaegi (2014) on northern South China Sea explored using Multi-platform satellite and buoy observations data. *Progress in Oceanography*, 180, 102218.
- Zhang, F., Emanuel, K. 2018. Promises in air-sea fully coupled data assimilation for future hurricane prediction. *Geophysical Research Letters*, 45, 13,173– 13,177